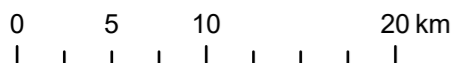

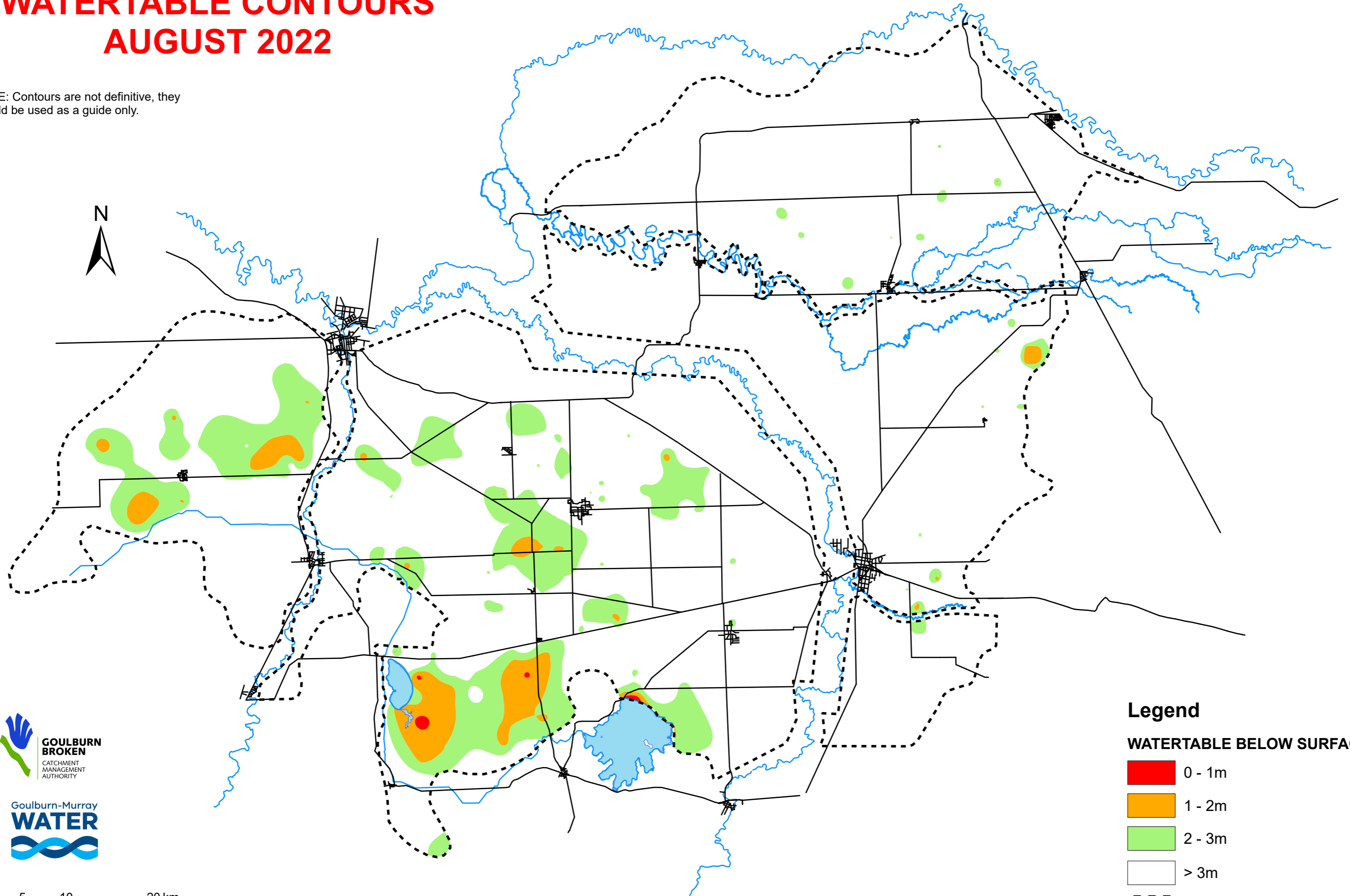


# SHEPPARTON IRRIGATION REGION WATERTABLE CONTOURS AUGUST 2022

NOTE: Contours are not definitive, they should be used as a guide only.



## Legend

### WATERTABLE BELOW SURFACE

0 - 1m

1 - 2m

2 - 3m

> 3m

Boundary of area monitored